



* This computer is upgradable to all our PF solutions

AGROMAPS

THE IDEAL SOLUTION FOR SMART MANAGEMENT DECISIONS


Agromaps is a free software application powered by Verion which is the perfect link to send, receive and sync data with other precision farming software systems. It also enables you to create maps for our variable rate application systems. It provides you with essential tools for an outstanding analysis of the data generated by Vcom equipment, which allows for an easy and quick assessment of every farm operation along with valuable statistics of equipment operating time.

OPERATING RECORD

The operating record visual display unit shows speed variation maps as well as all other selected measured parameters including application rate. It also shows data averages and deviation of the mean is reflected through colour charts with averages for each zone. Alarms and other events can be sorted by geography for later in-field checking.



SOFTWARE ENVIRONMENT, FOUR MODULES FOR VARIOUS FARMING OPERATIONS

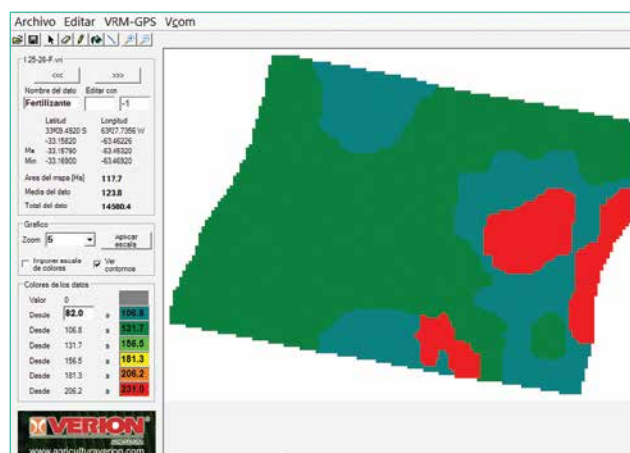


It processes chemical application maps from other FIM software systems and adapts data to **Vcom** software.

It loads saved patterns from other sources for later display on **Vcom** to set a guidance pattern so you can easily match your path for later field operations.

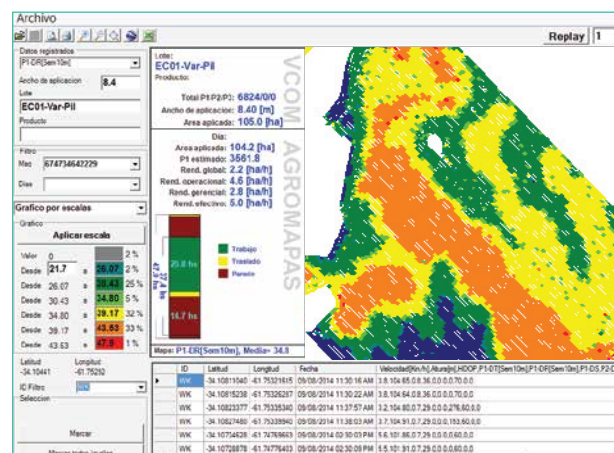
It enables a thorough analysis of the application data gathered by **Vcom**, plus operation reports, charts and maps.

Displays on-screen information of the coverage area and yield, along with the work performed by the guidance system and section control.



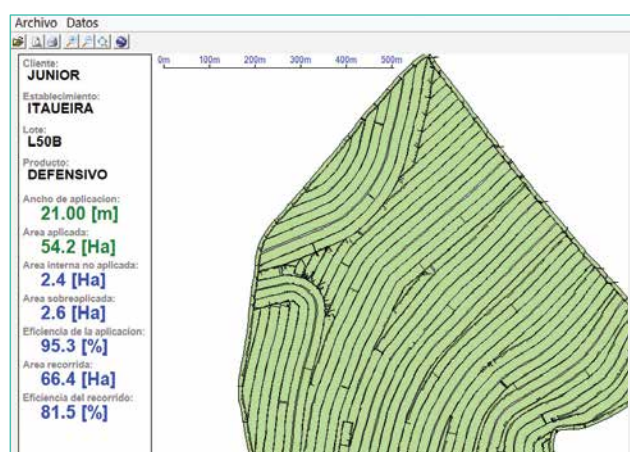
CHEMICAL APPLICATION MAPS

It imports FIM software generated maps in shape or text format and comma-separated for basic processing and adapts maps to the equipment application limits.



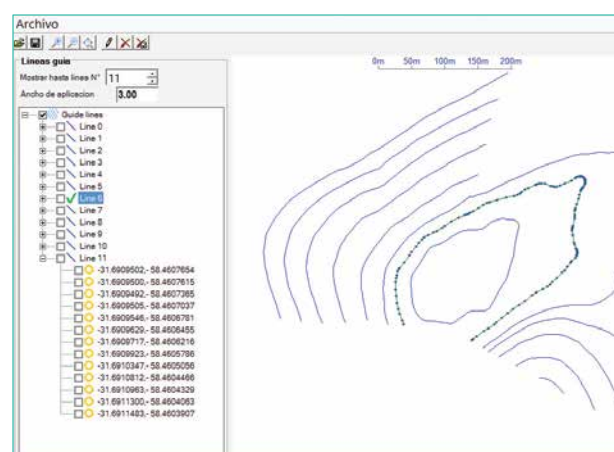
VIEW OF OPERATING RECORDS

on-screen displays of maps, data and average from any application and software version, along with operating time graphics, benchmarking in-field records against those generated by Agromaps.



VIEW REFERENCE DATA

Coverage map accurately shows yield by section control, with each pass represented by a polygon, thus allowing for a clear distinction of over- applied areas.



CUSTOM GUIDANCE PATTERN

It provides users with all the application information collected by Vcom and enables to generate application maps and reports.

ARGENTINA

Intendente Campos 1617/23, San Martín - Buenos Aires
Rotary Lines: (+5411) 4724-1300 Ext. 172
agricultura@verion.com.ar | www.agriculturaverion.com.ar

COLOMBIA

Trv. 93 # 53-32 Bg. 17 Parque Empresarial El Dorado
Tel: +57 (1) 467-2473/2533/2540
ventas@agriculturaverion.com.co | www.agriculturaverion.com.co